

# AT&T Southwest -- Tandem Homing Plan



**-- A planning tool designed to help carriers identify the most efficient AT&T Southwest tandem to assign their codes in the Telcordia LERG, based on the Rate Center being served.**

**This file includes the Tandem Homing Plan geographic map by state.**

**Download the *data file* by region Rate Center specific information**

- AT&T Southwest has developed a "Tandem Homing Plan" (Plan) to *optimize* interconnection in its network and minimize capacity bottlenecks at constrained tandems.
- The Plan is intended to ensure Competitive Local Exchange Carriers and Wireless Service Providers adequate sizing of trunks and available capacity for additional growth at all AT&T Southwest tandems.
- **The Tandem Homing Plan is a recommendation for carriers to use when designing their network to identify the most efficient AT&T Southwest tandem in which to assign their codes in the LERG based on the Rate Areas being served.**
- The AT&T Southwest Tandem Homing Plan identifies every AT&T rate center in a LATA in which AT&T is the Local Exchange Carrier providing service. The Plan principally identifies the AT&T Southwest Tandem Homing Arrangement by Rate Area, thereby allowing Carrier's homing architectures to resemble AT&T's homing architecture.
- AT&T Southwest is recommending Carriers utilize the tandem associated with the rate center, as identified in the Plan when entering the tandem in Telcordia's Routing Database (LERG) for each NXX allocated to the Carrier.

Published Date: 07/01/13

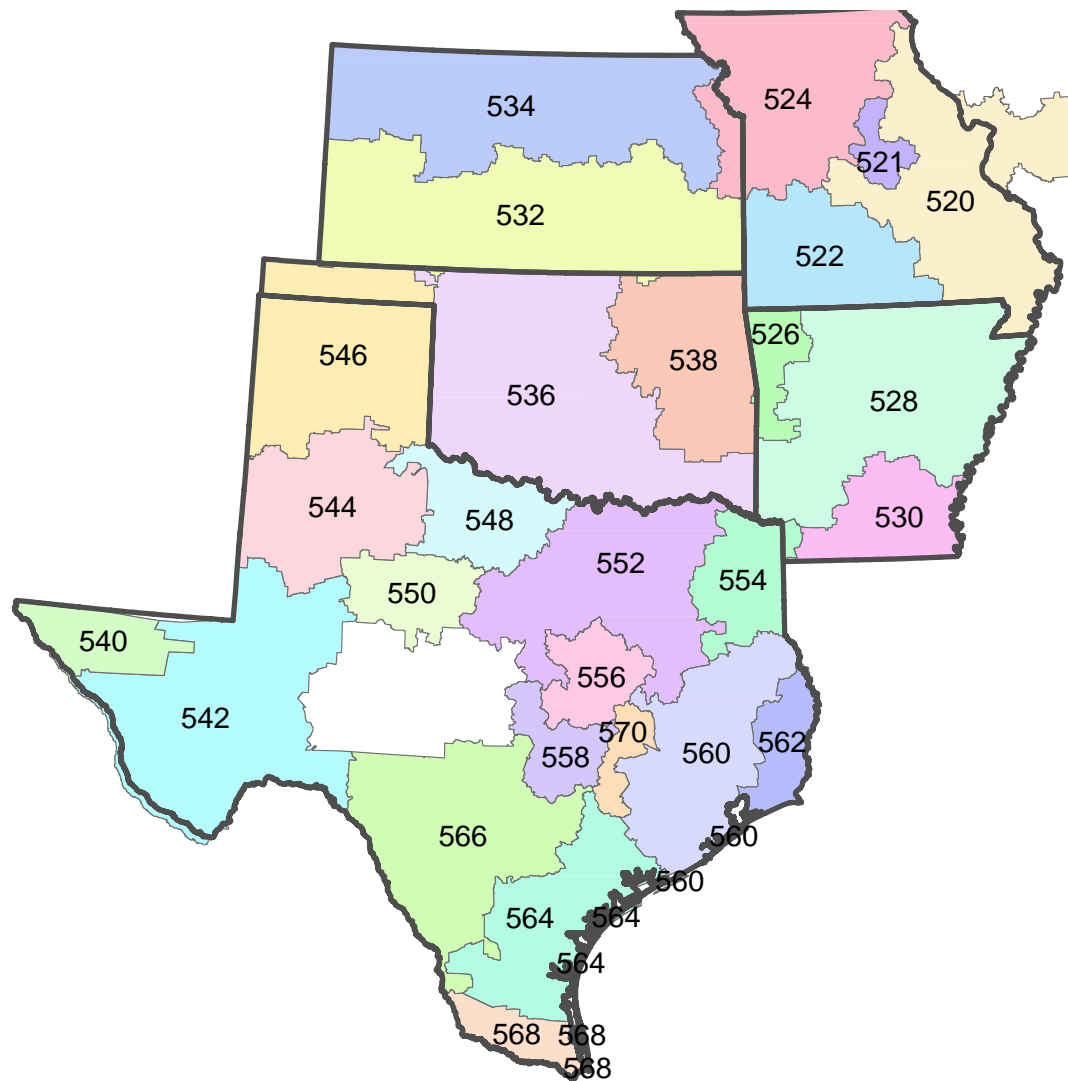


# AT&T Southwest

## Southwest States LATA's

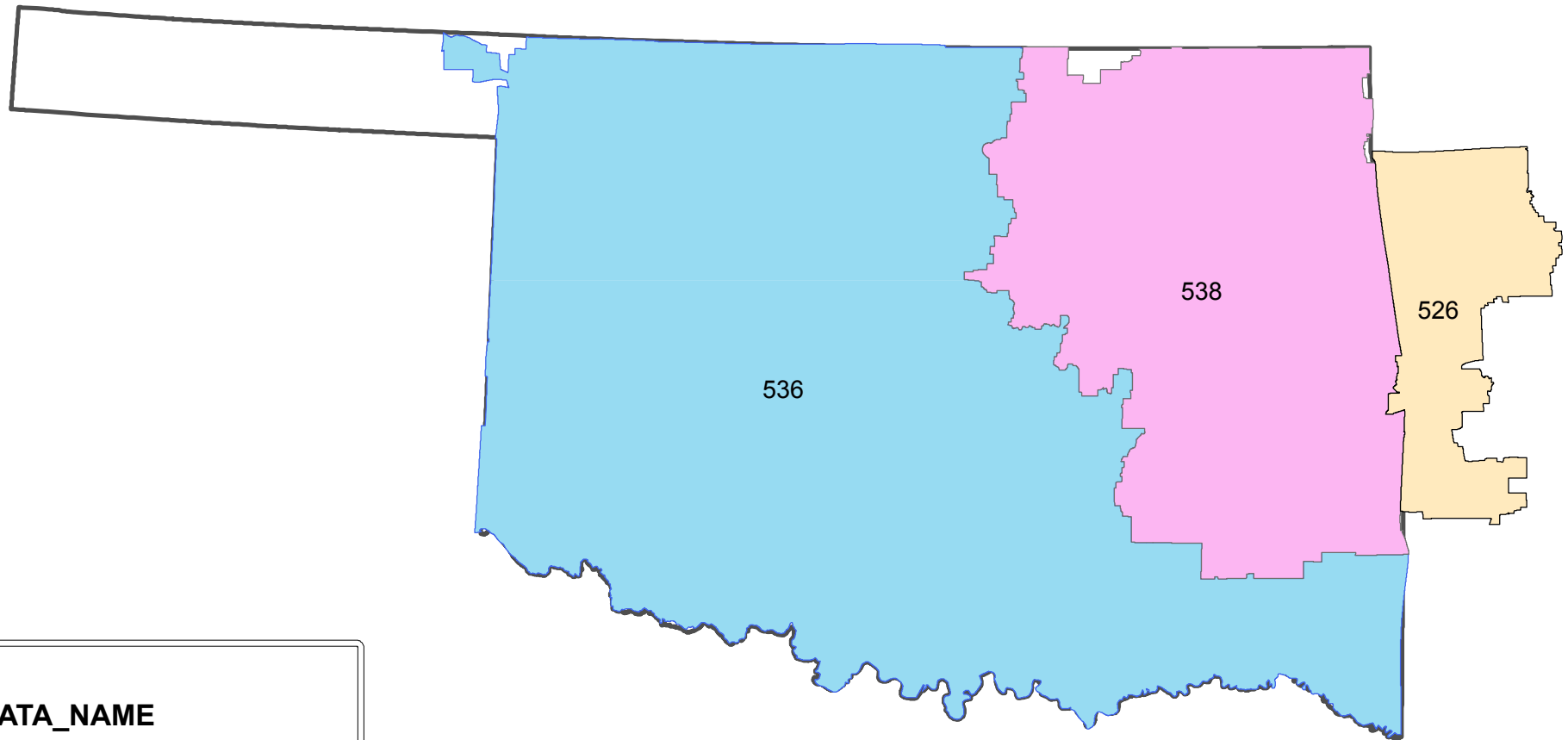
### LATA's

- 520, ST LOUIS MISSOURI
- 521, WESTPHALIA MISSOURI
- 522, SPRINGFIELD MISSOURI
- 524, KANSAS CITY MISSOURI
- 526, FORT SMITH ARKANSAS
- 528, LITTLE ROCK ARKANSAS
- 530, PINE BLUFF ARKANSAS
- 532, WICHITA KANSAS
- 534, TOPEKA KANSAS
- 536, OKLAHOMA CITY OKLAHOMA
- 538, TULSA OKLAHOMA
- 540, EL PASO TEXAS
- 542, MIDLAND TEXAS
- 544, LUBBOCK TEXAS
- 546, AMARILLO TEXAS
- 548, WICHITA FALLS TEXAS
- 550, ABILENE TEXAS
- 552, DALLAS TEXAS
- 554, LONGVIEW TEXAS
- 556, WACO TEXAS
- 558, AUSTIN TEXAS
- 560, HOUSTON TEXAS
- 562, BEAUMONT TEXAS
- 564, CORPUS CHRISTI TEXAS
- 566, SAN ANTONIO TEXAS
- 568, BROWNSVILLE TEXAS
- 570, HEARNE TEXAS



# AT&T Oklahoma

## Tandem Homing Plan Oklahoma LATAs



### LATAs

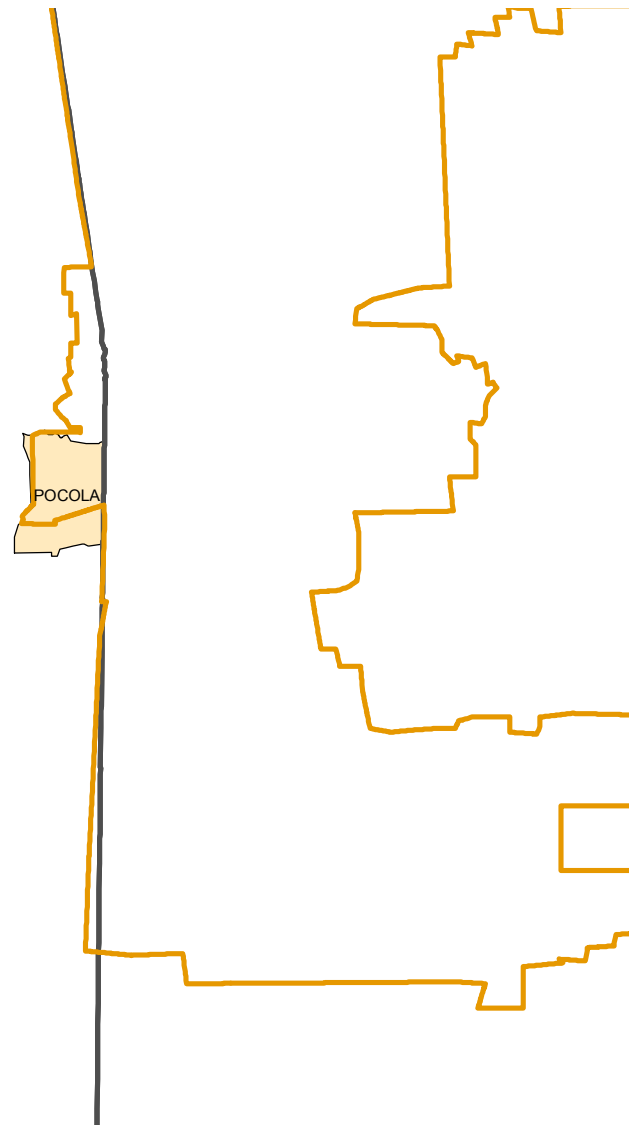
#### LATA, LATA\_NAME


- 526, FORT SMITH ARKANSAS
- 536, OKLAHOMA CITY OKLAHOMA
- 538, TULSA OKLAHOMA

# AT&T Oklahoma

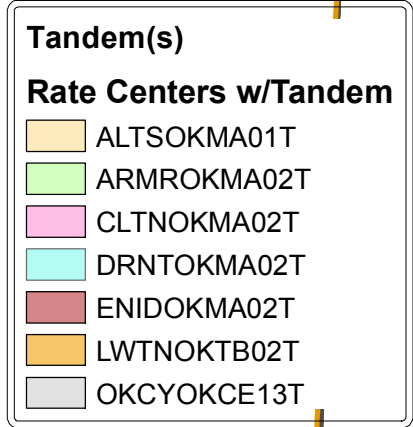
## Tandem Homing Plan

### LATA 526 - Fort Smith AR - Oklahoma Rate Area(s)



Tandem(s)	
Rate Centers w/Tandem	
	FTSMARSU03T

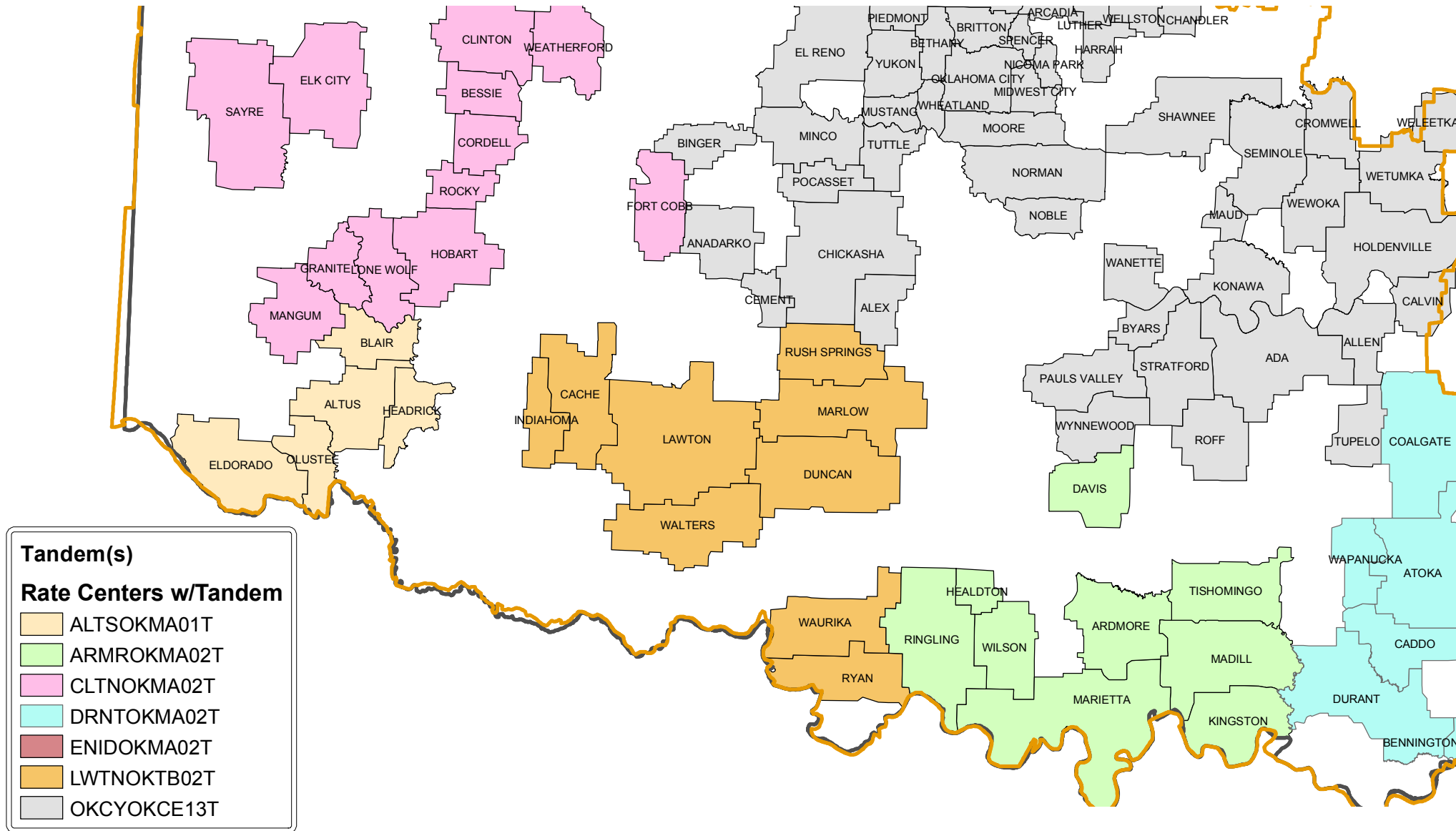
**AT&T Oklahoma**  
**Tandem Homing Plan**  
**LATA 536 - Oklahoma City OK - North**



# AT&T Oklahoma

## Tandem Homing Plan

### LATA 536 - Oklahoma City OK - West

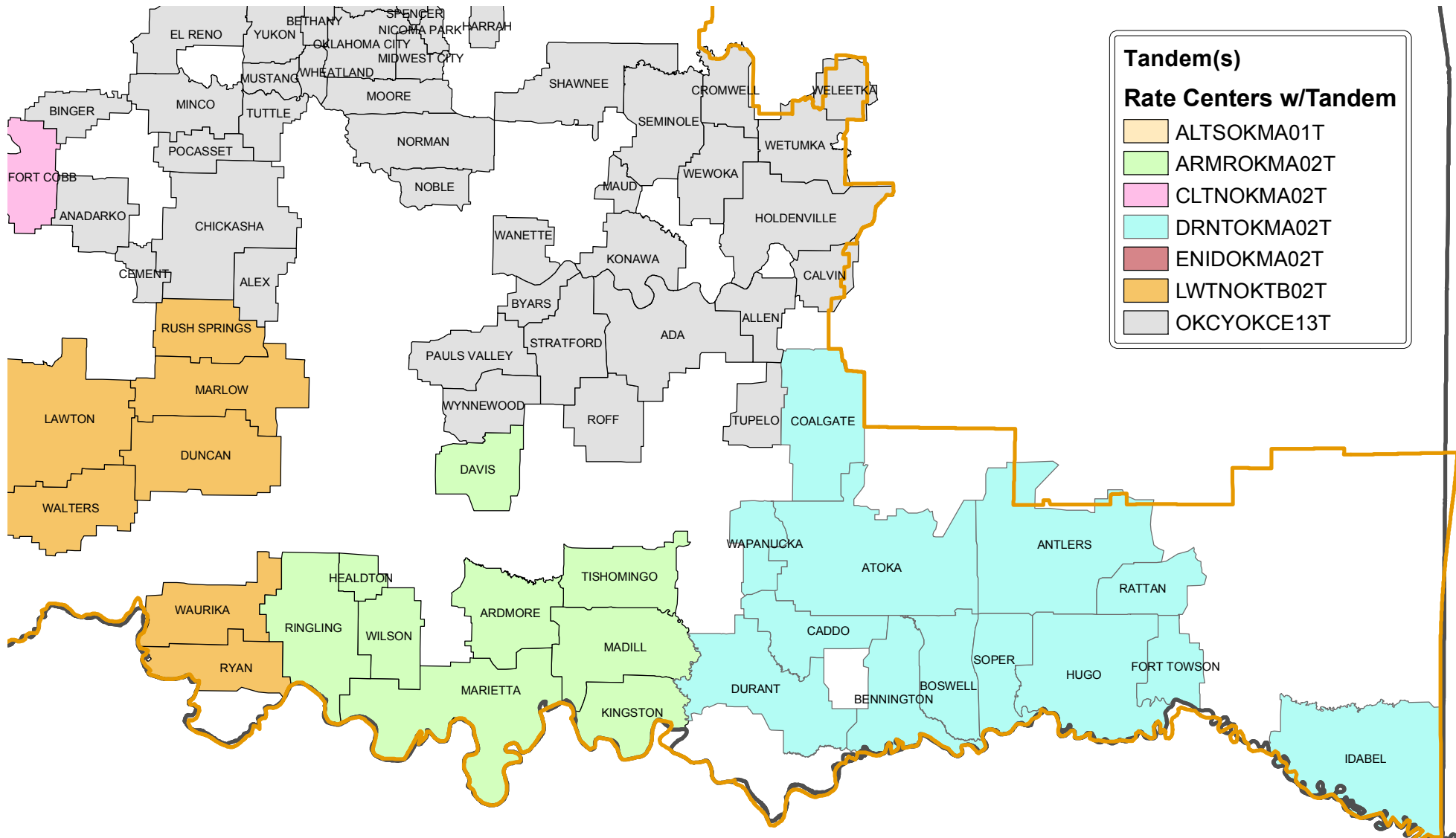


© 2011 AT&T Intellectual Property. All rights reserved. AT&T, the AT&T logo and all other AT&T marks contained herein are trademarks of AT&T Intellectual Property and/or AT&T affiliated companies.

# AT&T Oklahoma

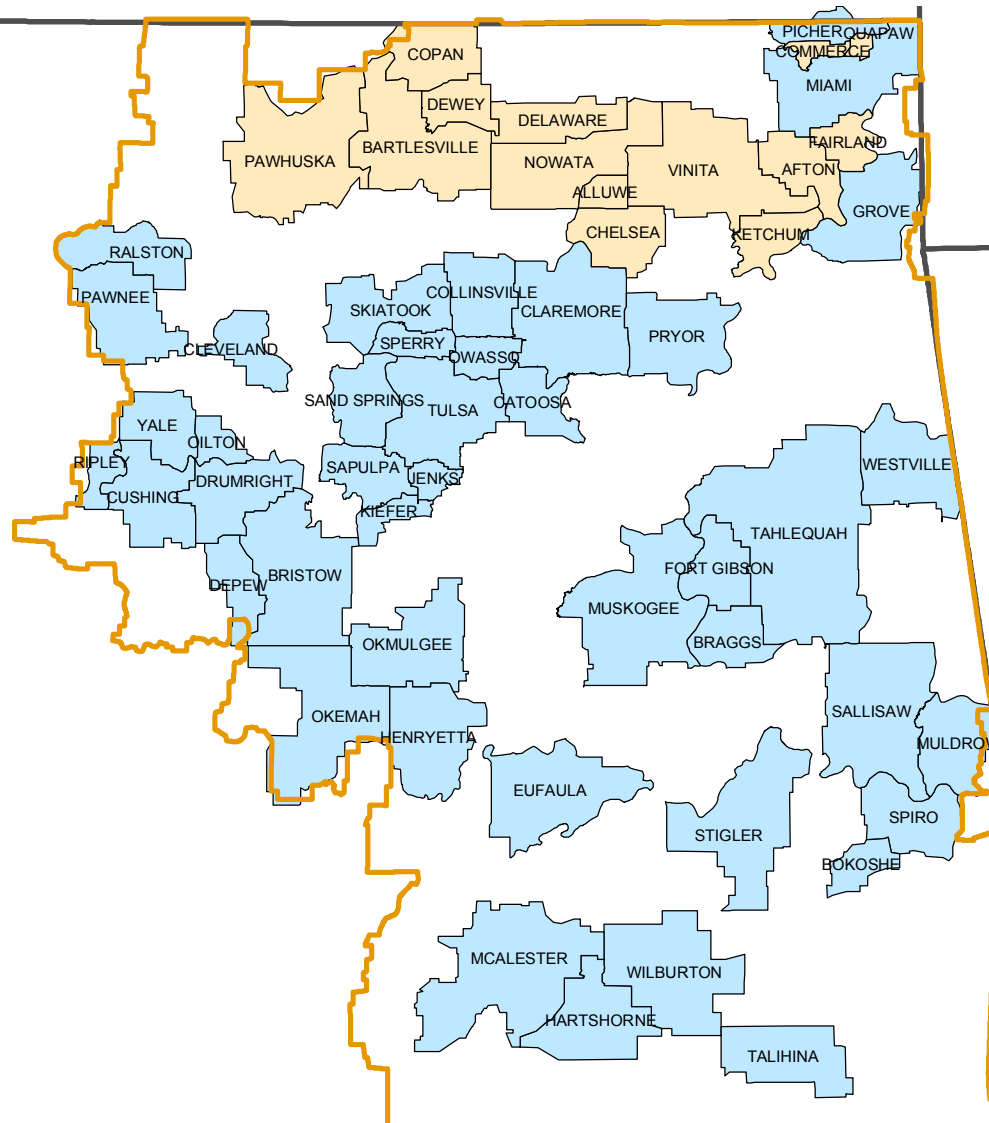
## Tandem Homing Plan

### LATA 536 - Oklahoma City OK - East



# AT&T Oklahoma

## Tandem Homing Plan LATA 538 - Tulsa OK



**Tandem(s)**

**Rate Centers w/Tandem**

BRVLOKFE01T

TULSOKTB03T