

# AT&T Midwest -- Tandem Homing Plan



**-- A planning tool designed to help carriers identify the most efficient AT&T Midwest tandem to assign their codes in the Telcordia LERG, based on the Rate Center being served.**

**This file includes the Tandem Homing Plan geographic map by state.**

**Download the *data file* by region Rate Center specific information**

- AT&T Midwest has developed a "Tandem Homing Plan" (Plan) to *optimize* interconnection in its network and minimize capacity bottlenecks at constrained tandems.
- The Plan is intended to ensure Competitive Local Exchange Carriers and Wireless Service Providers adequate sizing of trunks and available capacity for additional growth at all AT&T Midwest tandems.
- **The Tandem Homing Plan is a recommendation for carriers to use when designing their network to identify the most efficient AT&T Midwest tandem in which to assign their codes in the LERG based on the Rate Areas being served.**
- The AT&T Midwest Tandem Homing Plan identifies every AT&T rate center in a LATA in which AT&T is the Local Exchange Carrier providing service. The Plan principally identifies the AT&T Midwest Tandem Homing Arrangement by Rate Area, thereby allowing Carrier's homing architectures to resemble AT&T's homing architecture.
- AT&T Midwest is recommending Carriers utilize the tandem associated with the rate center, as identified in the Plan when entering the tandem in Telcordia's Routing Database (LERG) for each NXX allocated to the Carrier.

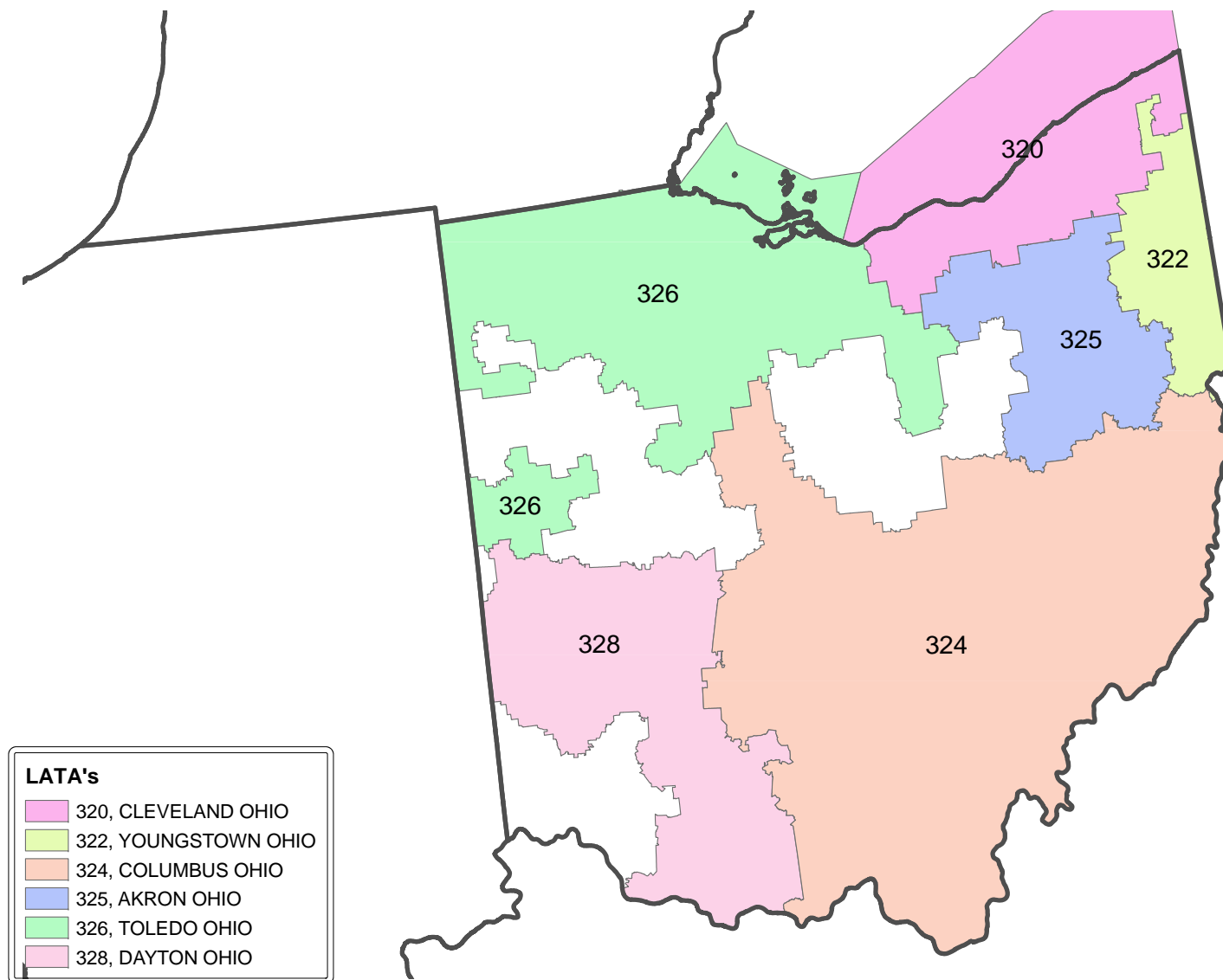
Published Date: 07/01/13

© 2011 AT&T Intellectual Property. All rights reserved. AT&T, the AT&T logo and all other AT&T marks contained herein are trademarks of AT&T Intellectual Property and/or AT&T affiliated companies.



# AT&T Ohio

## Ohio LATA's

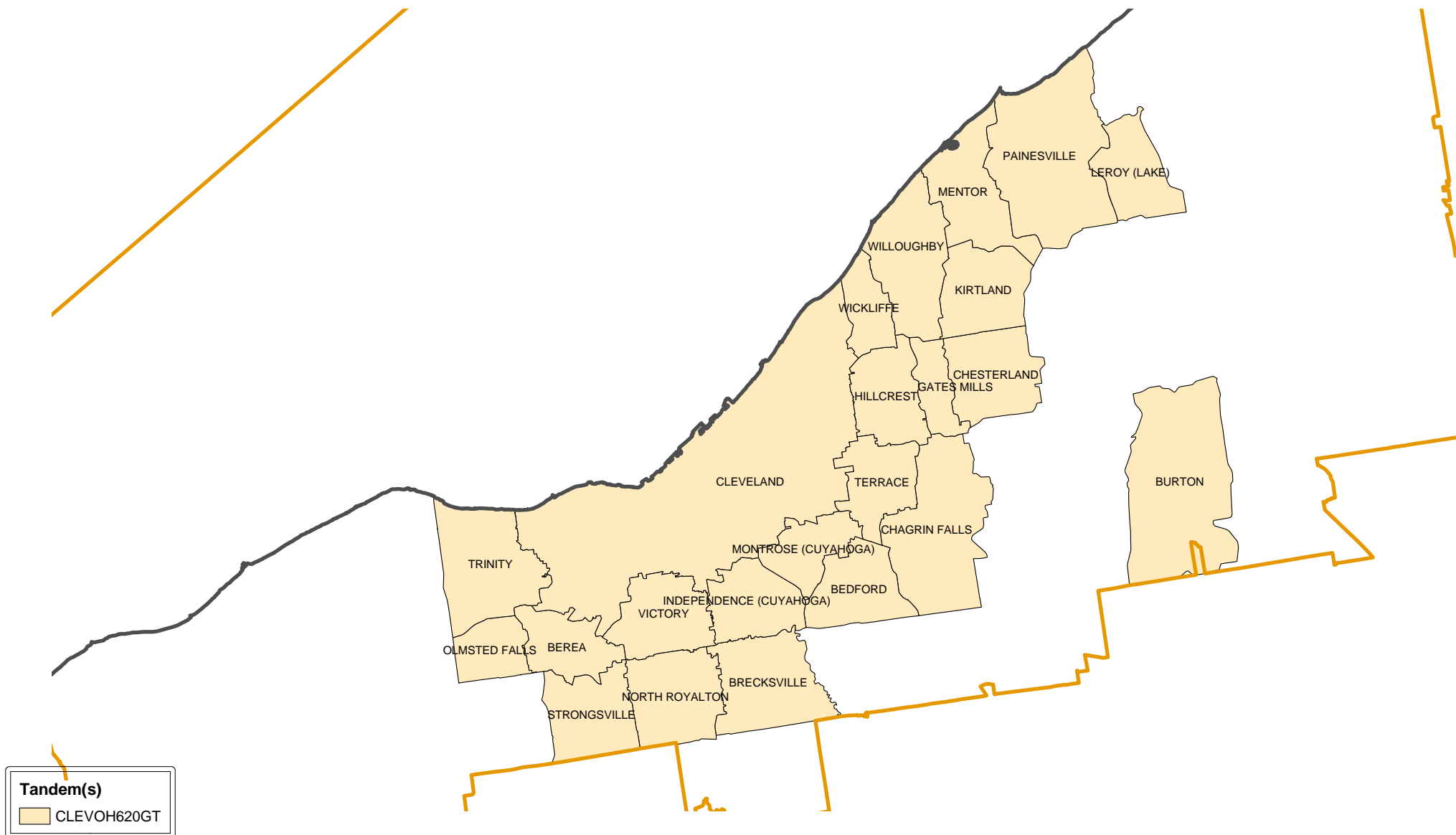


© 2011 AT&T Intellectual Property. All rights reserved. AT&T, the AT&T logo and all other AT&T marks contained herein are trademarks of AT&T Intellectual Property and/or AT&T affiliated companies.

# AT&T Ohio

## Tandem Homing Plan

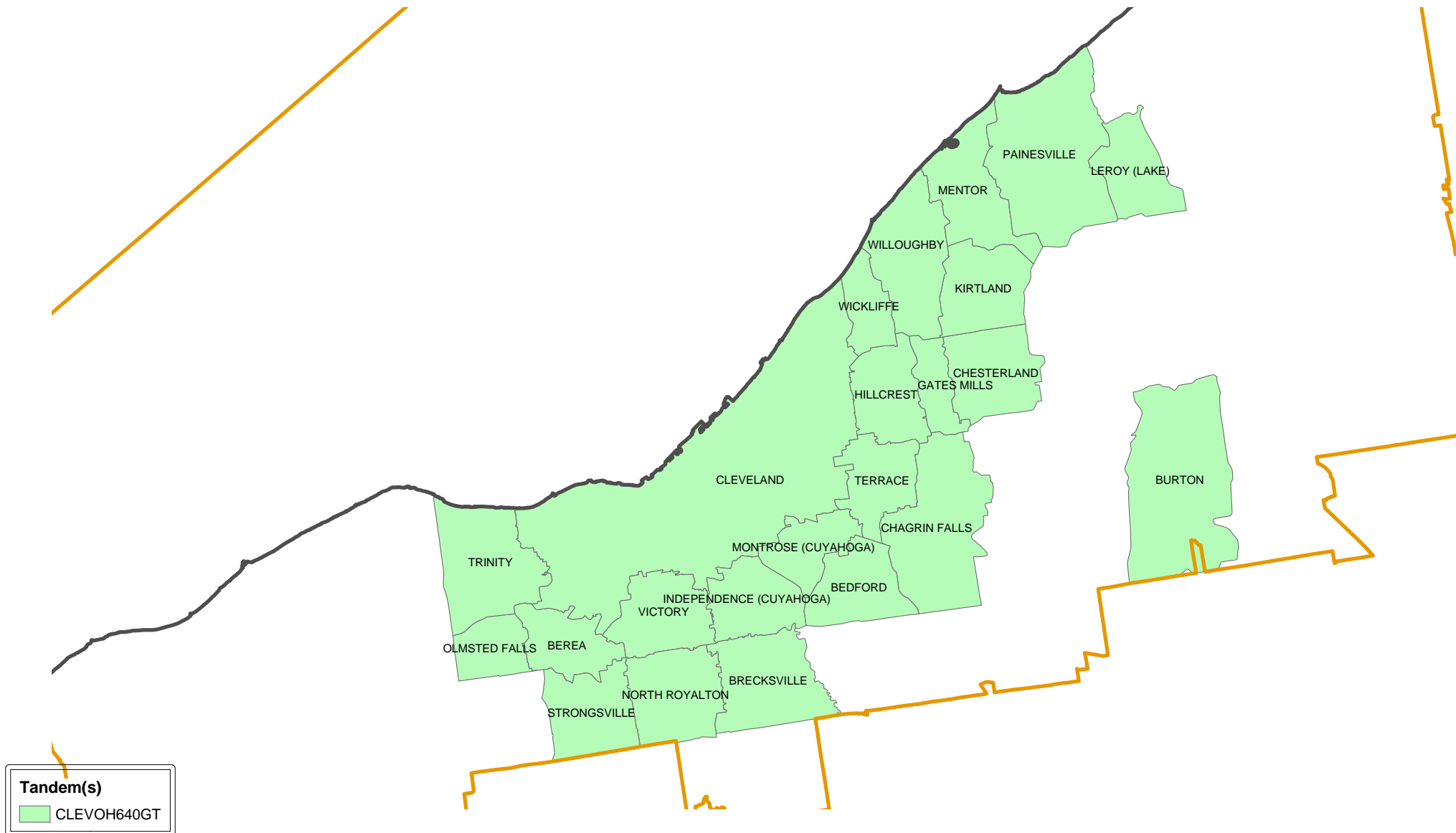
### LATA 320 - Cleveland OH - FGD InterLATA



# AT&T Ohio

## Tandem Homing Plan

### LATA 320 - Cleveland OH - IntraLATA



# AT&T Ohio

## Tandem Homing Plan

### LATA 322 - Youngstown OH



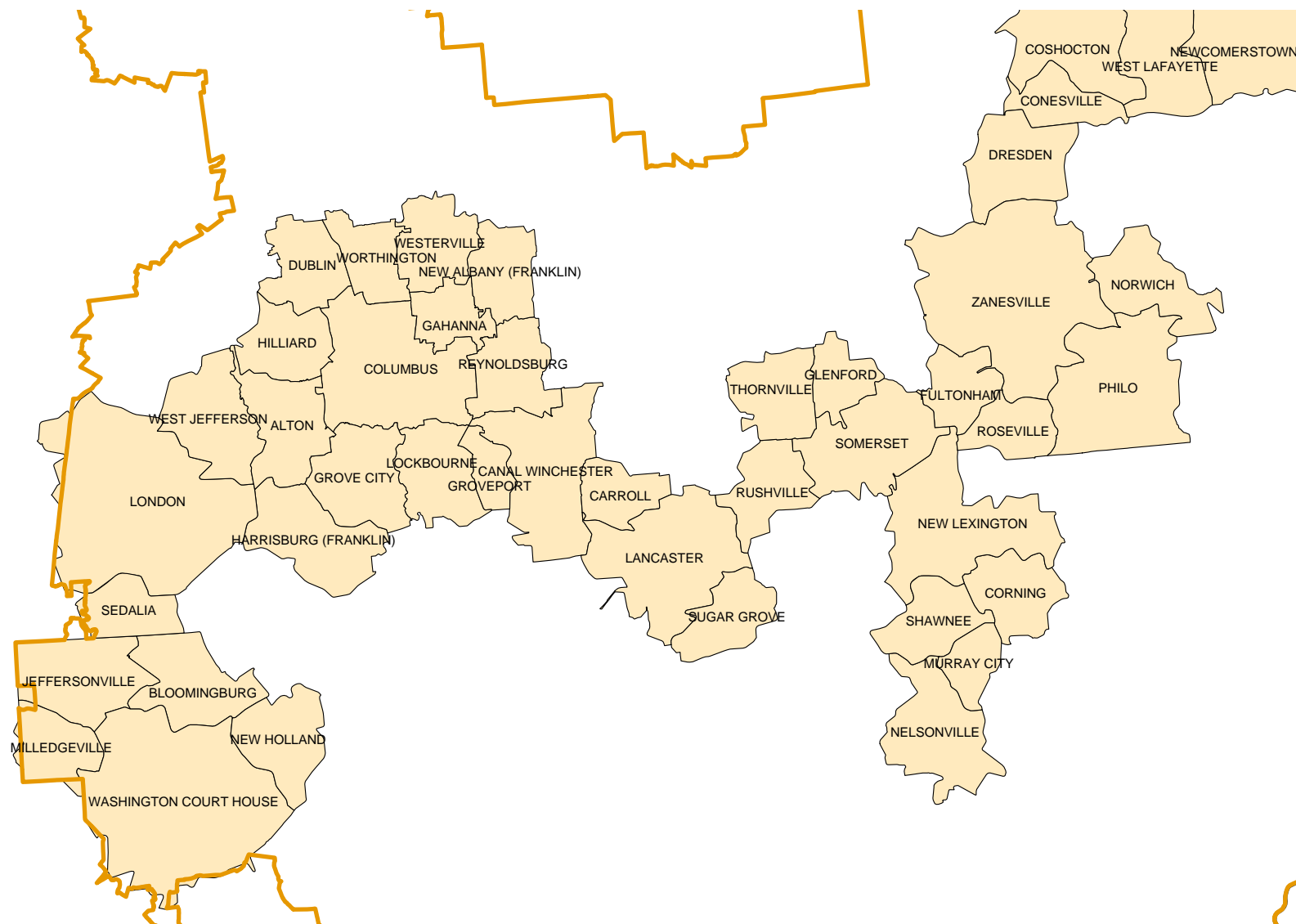
Tandem(s)

YNTWOH780GT

# AT&T Ohio

## Tandem Homing Plan

### LATA 324 - Columbus OH - West

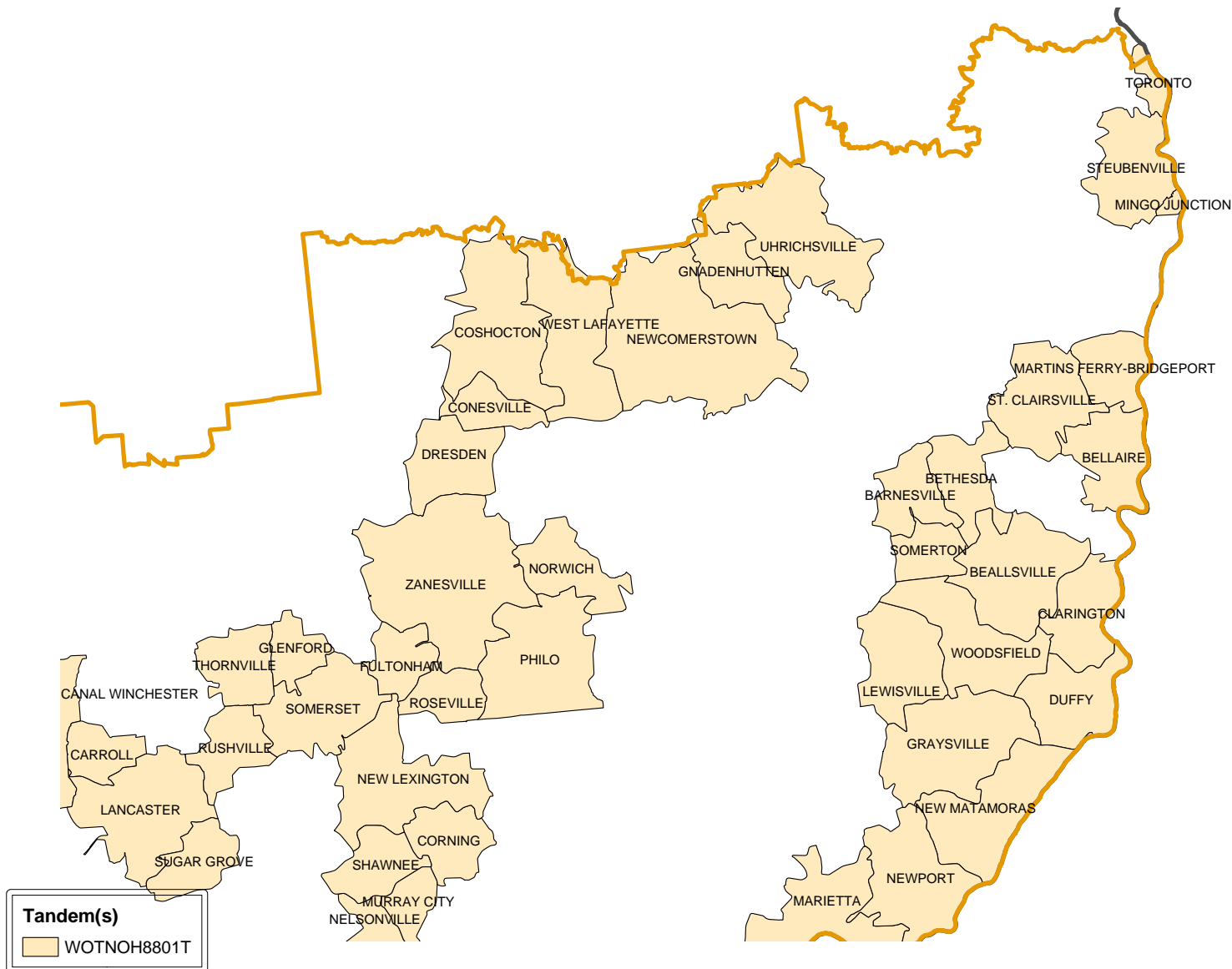


Tandem(s)  
WOTNOH8801T

# AT&T Ohio

## Tandem Homing Plan

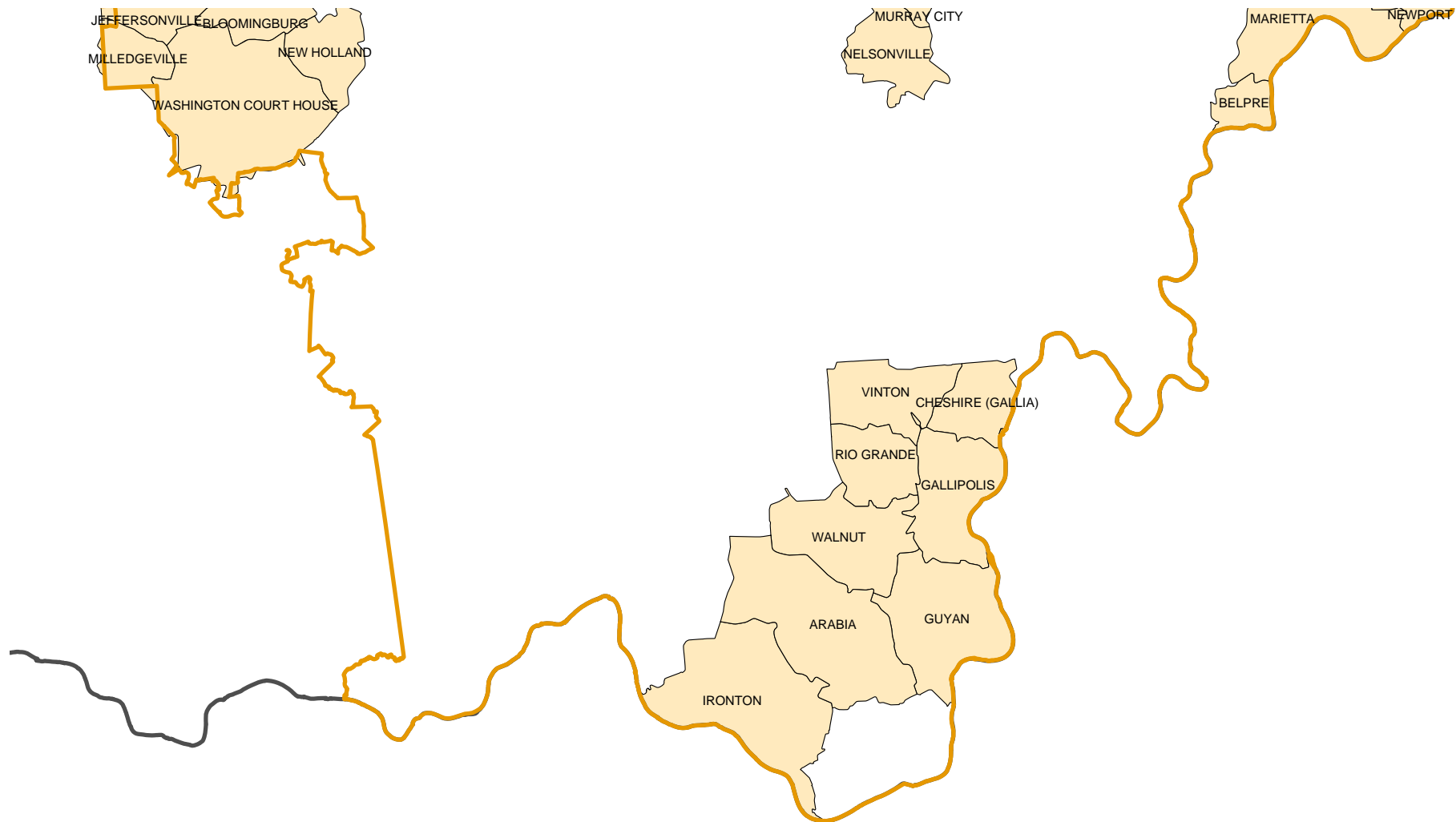
### LATA 324 - Columbus OH - East



# AT&T Ohio

## Tandem Homing Plan

### LATA 324 - Columbus OH - South



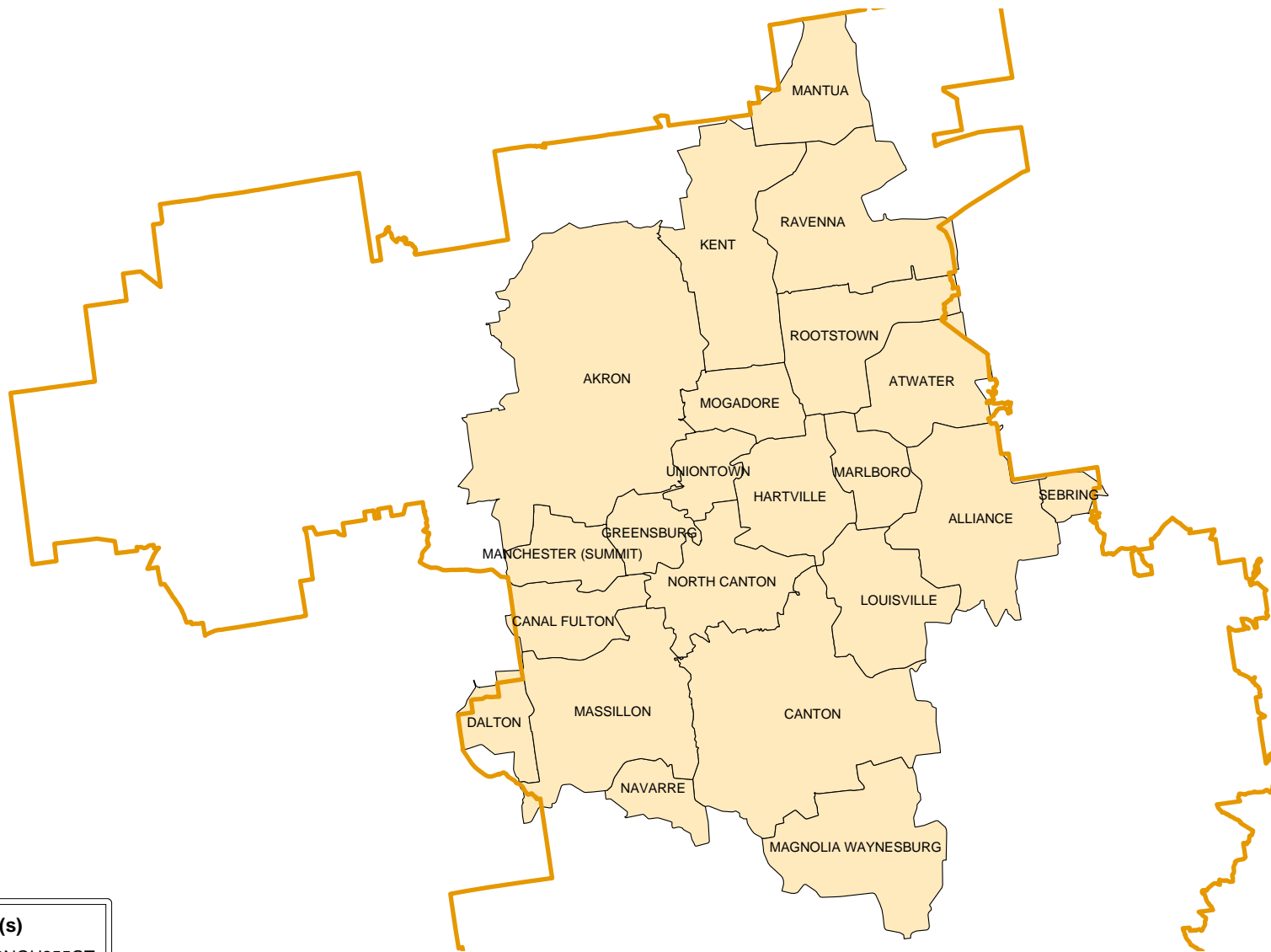
**Tandem(s)**  
WOTNOH8801T



# AT&T Ohio

## Tandem Homing Plan

### LATA 325 - Akron OH

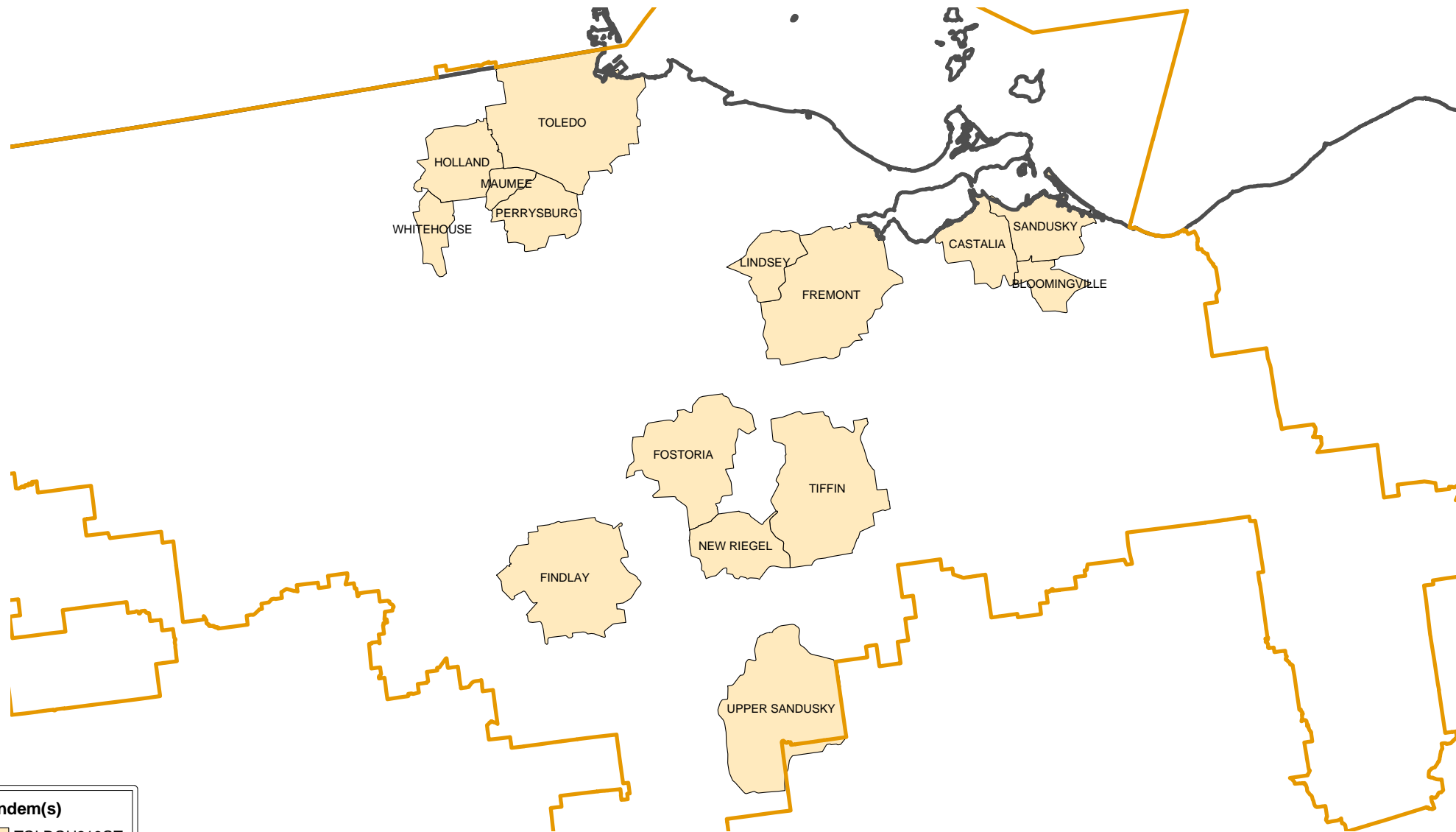


**Tandem(s)**  
AKRNOH255GT

# AT&T Ohio

## Tandem Homing Plan

### LATA 326 - Toledo OH

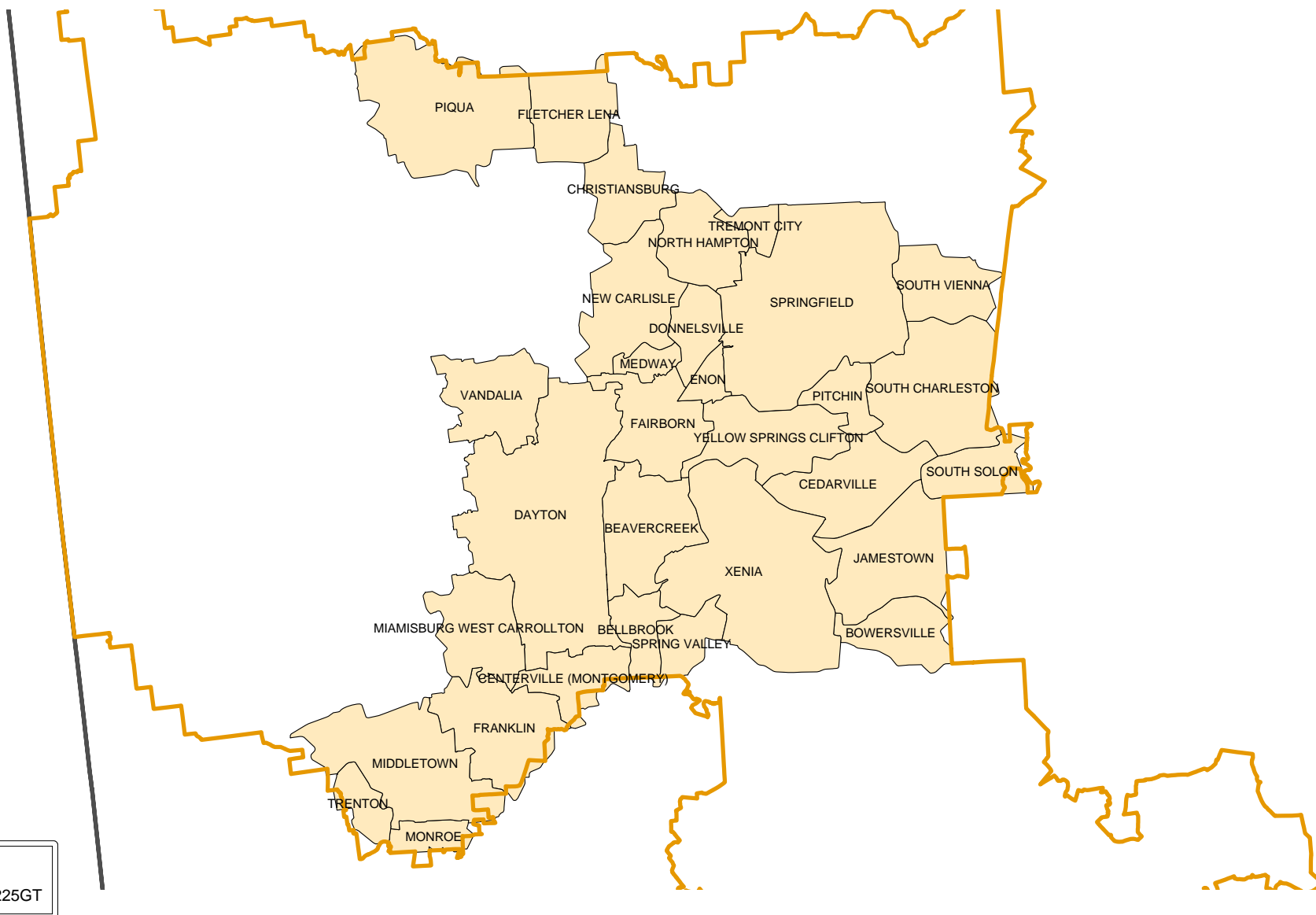


**Tandem(s)**  
TOLDOH216GT

# AT&T Ohio

## Tandem Homing Plan

### LATA 328 - Dayton OH - North



# AT&T Ohio

## Tandem Homing Plan

### LATA 328 - Dayton OH - South

