

AT&T West -- Tandem Homing Plan



-- A planning tool designed to help carriers identify the most efficient AT&T West tandem to assign their codes in the Telcordia LERG, based on the Rate Center being served.

This file includes the Tandem Homing Plan geographic map by state.

Download the *data file* by region Rate Center specific information

- AT&T West has developed a "Tandem Homing Plan" (Plan) to *optimize* interconnection in its network and minimize capacity bottlenecks at constrained tandems.
- The Plan is intended to ensure Competitive Local Exchange Carriers and Wireless Service Providers adequate sizing of trunks and available capacity for additional growth at all AT&T West tandems.
- **The Tandem Homing Plan is a recommendation for carriers to use when designing their network to identify the most efficient AT&T West tandem in which to assign their codes in the LERG based on the Rate Areas being served.**
- The AT&T West Tandem Homing Plan identifies every AT&T rate center in a LATA in which AT&T is the Local Exchange Carrier providing service. The Plan principally identifies the AT&T West Tandem Homing Arrangement by Rate Area, thereby allowing Carrier's homing architectures to resemble AT&T's homing architecture.
- AT&T West is recommending Carriers utilize the tandem associated with the rate center, as identified in the Plan when entering the tandem in Telcordia's Routing Database (LERG) for each NXX allocated to the Carrier.

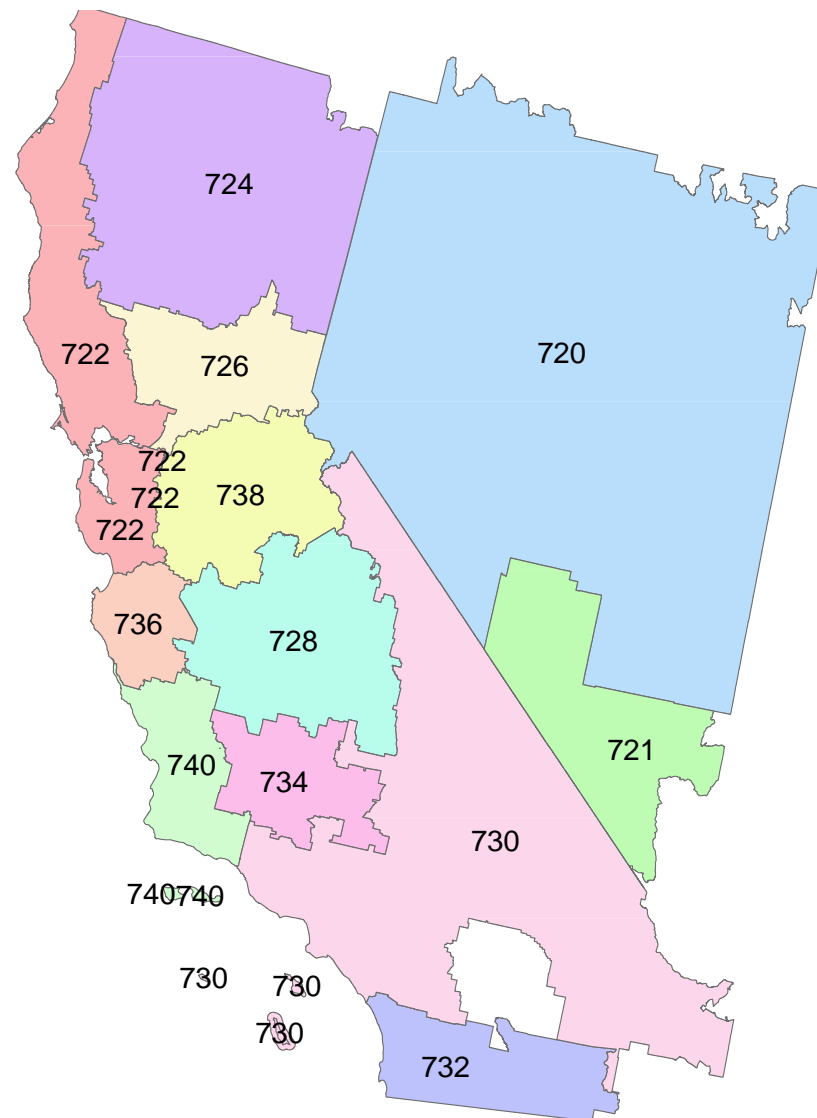
Published Date: 07/01/13

© 2011 AT&T Intellectual Property. All rights reserved. AT&T, the AT&T logo and all other AT&T marks contained herein are trademarks of AT&T Intellectual Property and/or AT&T affiliated companies.



AT&T California Region

California Region LATA's



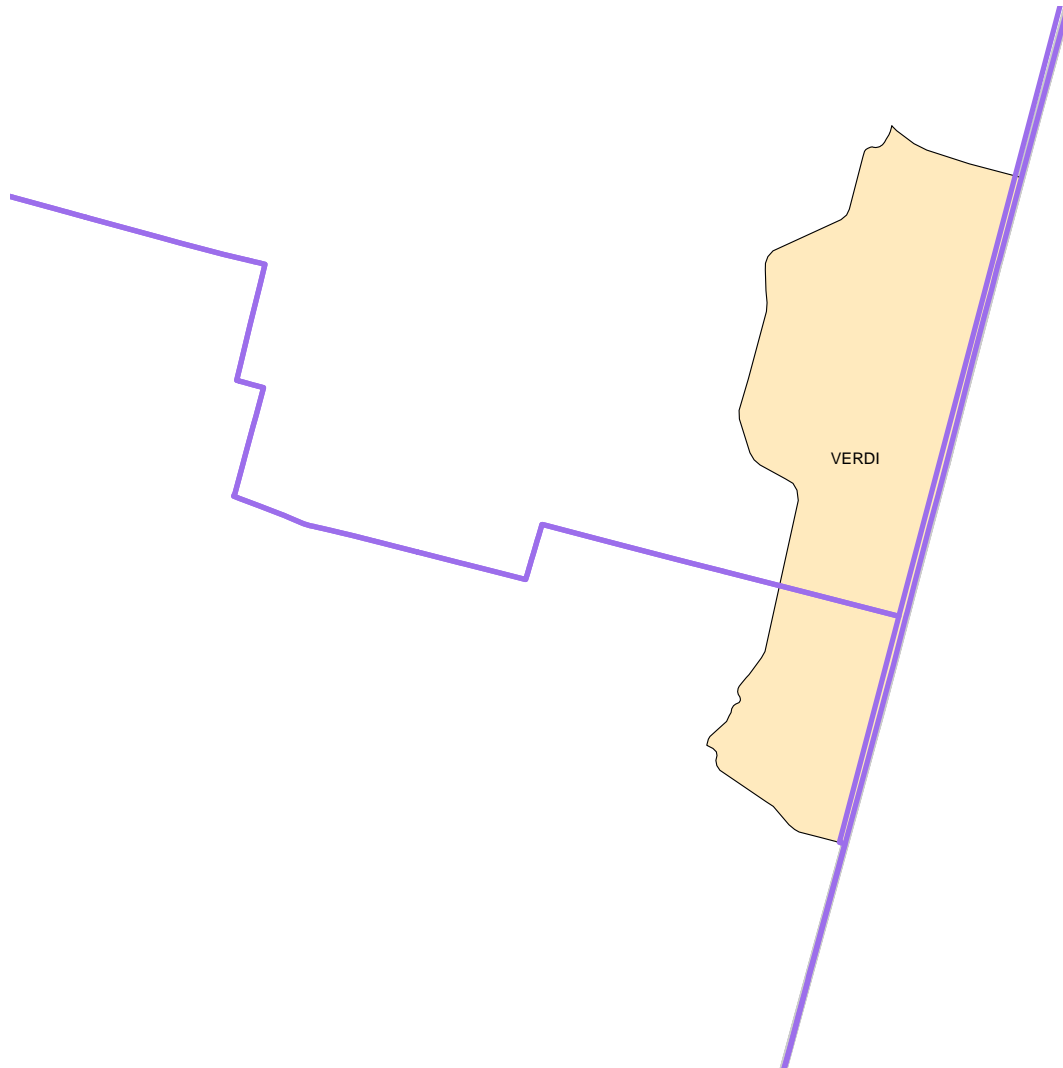
LATA's

- 720, RENO, NEVADA
- 721, PAHRUMP NEVADA
- 722, SAN FRANCISCO CALIFORNIA
- 724, CHICO CALIFORNIA
- 726, SACRAMENTO CALIFORNIA
- 728, FRESNO CALIFORNIA
- 730, LOS ANGELES CALIFORNIA
- 732, SAN DIEGO CALIFORNIA
- 734, BAKERSFIELD CA
- 736, MONTEREY CALIFORNIA
- 738, STOCKTON CALIFORNIA
- 740, SAN LUIS OBISPO CALIFORNIA

AT&T California

Tandem Homing Plan

LATA 720 - Reno NV, California Rate Area



Tandem(s)

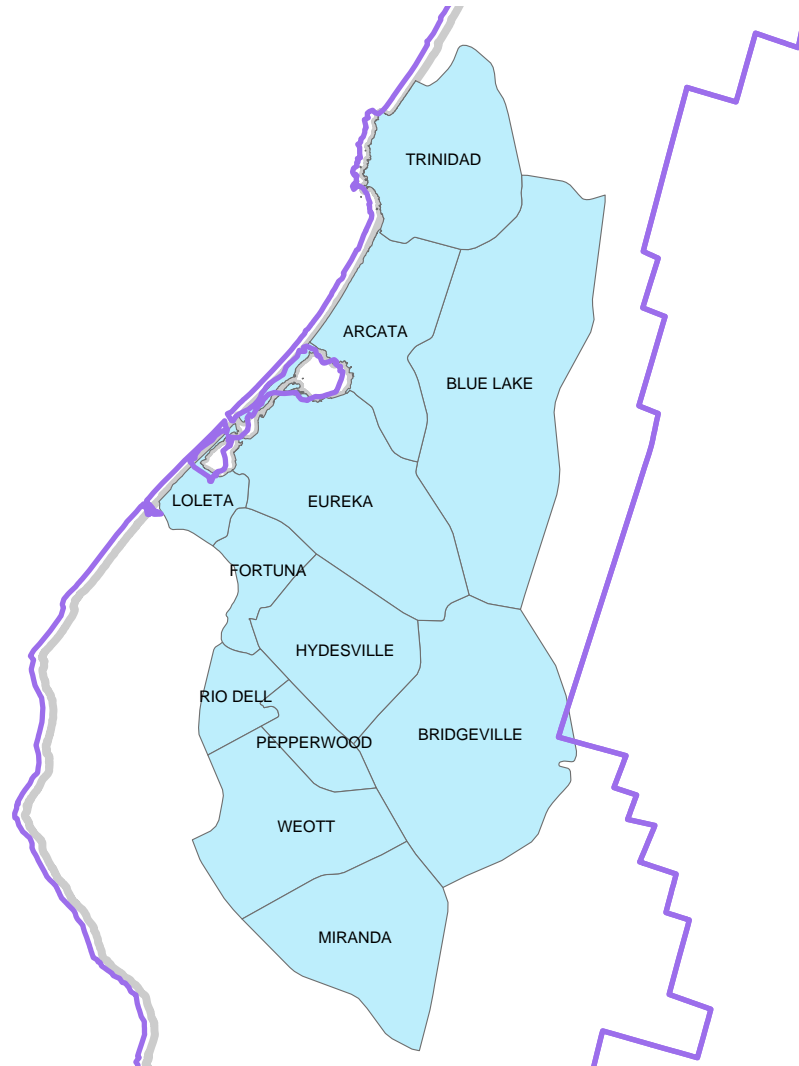
 RENONV1274T

© 2011 AT&T Intellectual Property. All rights reserved. AT&T, the AT&T logo and all other AT&T marks contained herein are trademarks of AT&T Intellectual Property and/or AT&T affiliated companies.

AT&T California







Tandem Homing Plan

LATA 722 - San Francisco - North



Tandem(s)

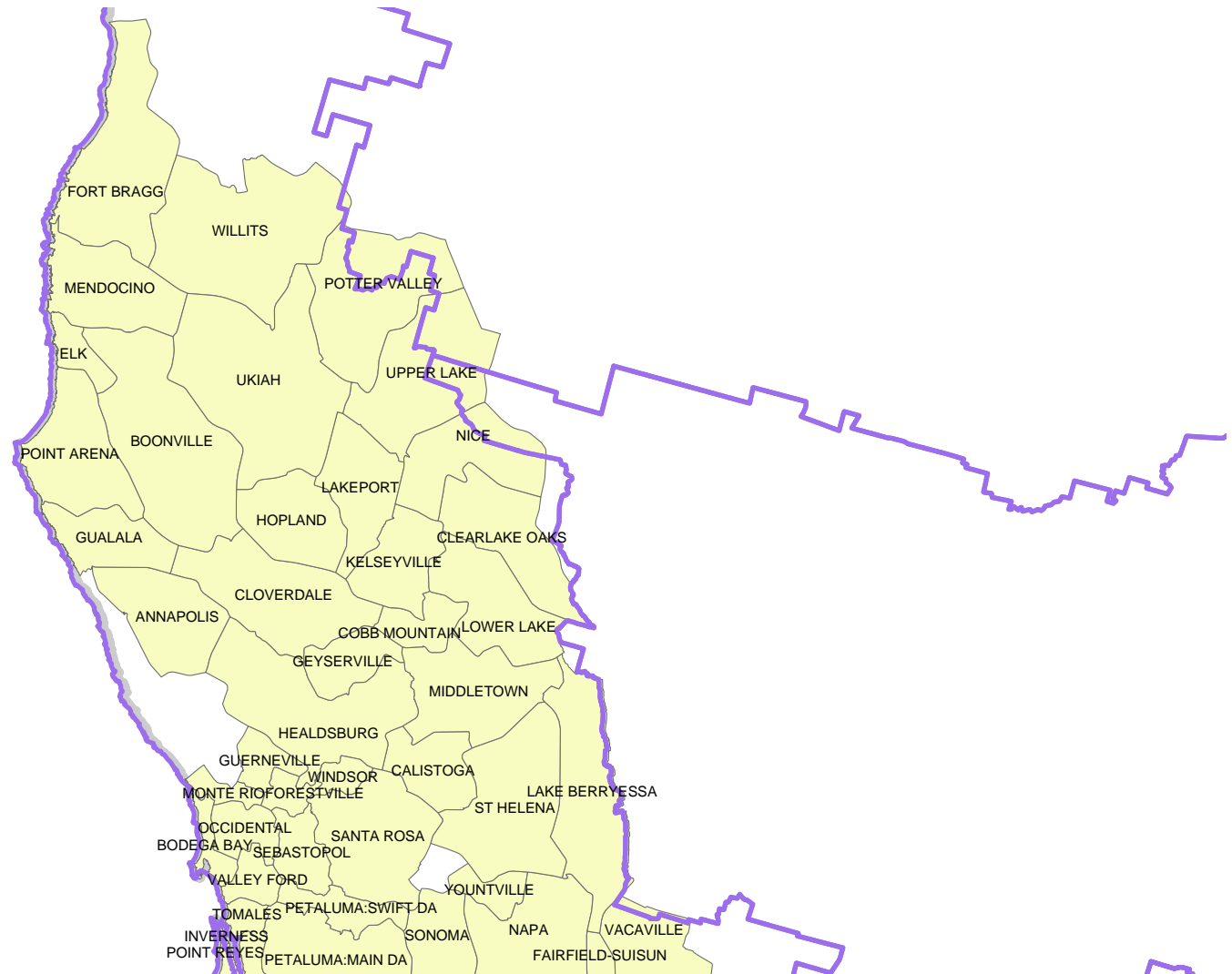
Rate Centers w/Tandem

	EURKCA0141T
	OKLDCA0302T
	SNFCCA2101T
	SNRSCA0130T
	SNTCCA0102T
	SNVACA0155T

AT&T California







Tandem Homing Plan

LATA 722 - San Francisco - North Bay

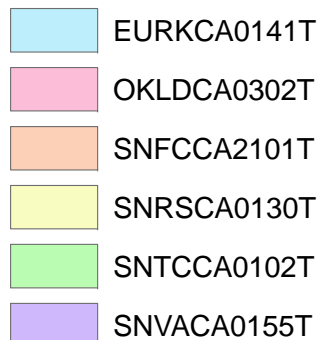


Tandem(s)

Rate Centers w/Tandem

	EURKCA0141T
	OKLDCA0302T
	SNFCCA2101T
	SNRSCA0130T
	SNTCCA0102T
	SNVACA0155T

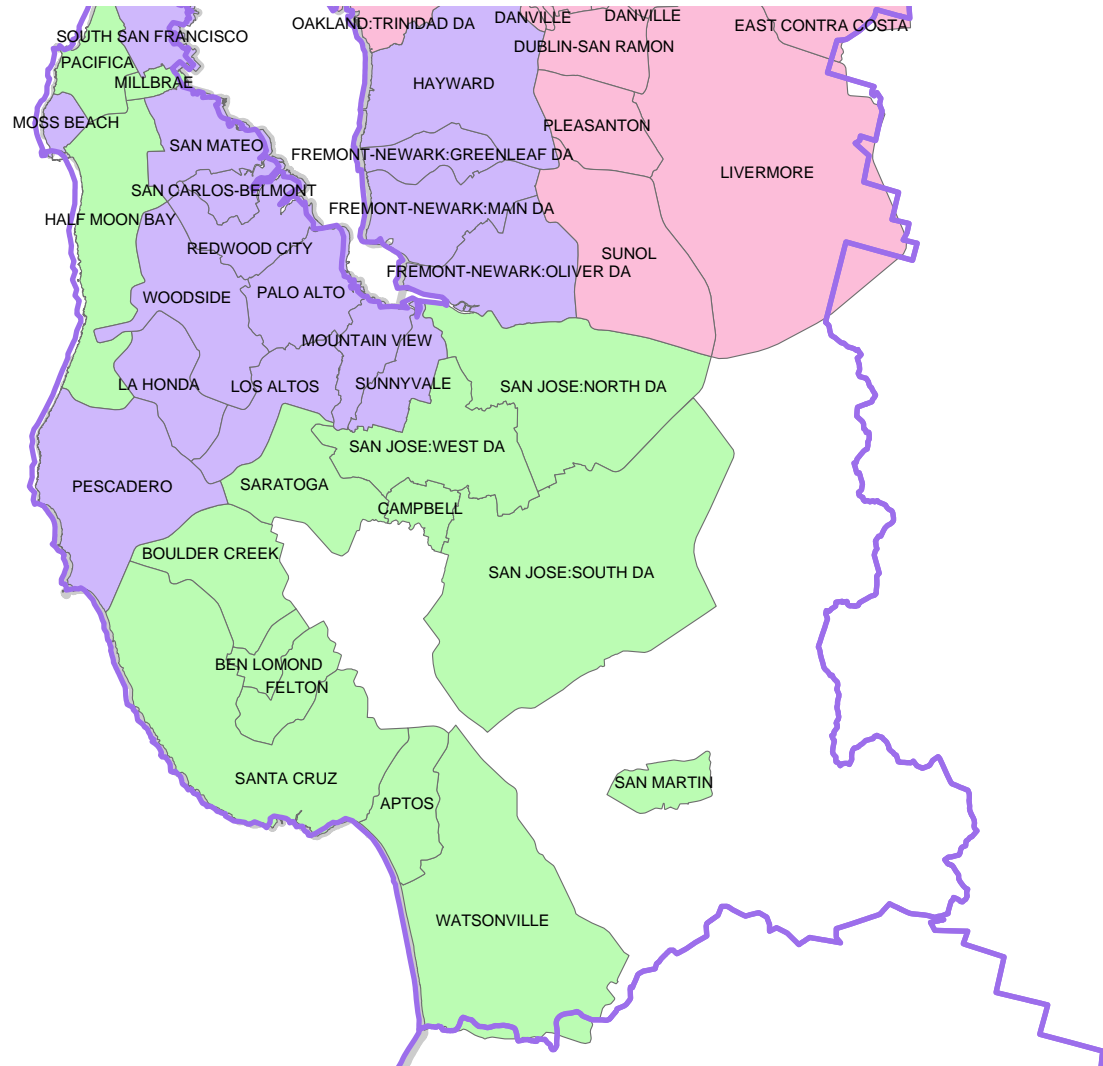
LATA 722 - San Francisco - Bay



AT&T California







Tandem Homing Plan

LATA 722 - San Francisco - South Bay



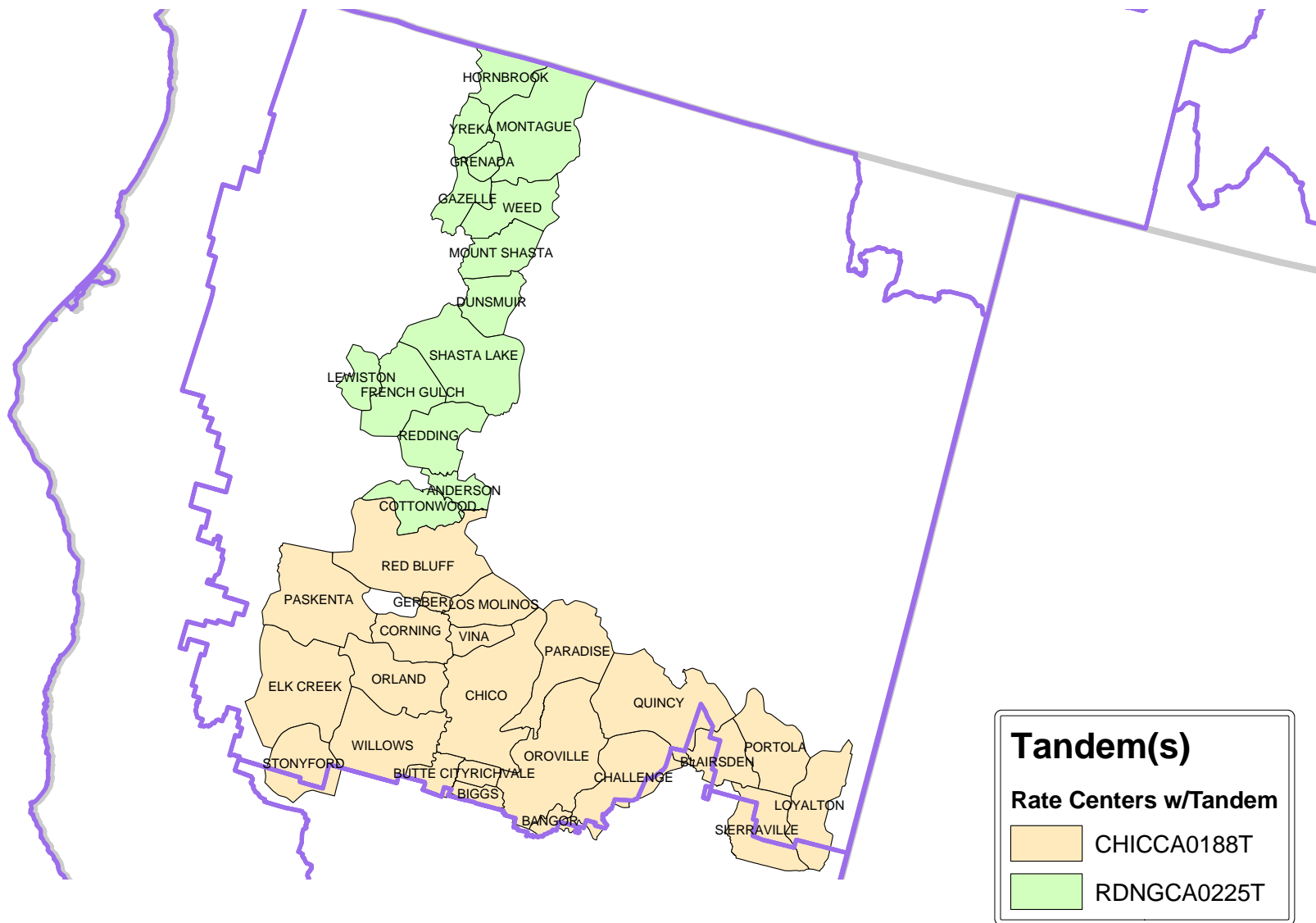
Tandem(s)

Rate Centers w/Tandem

	EURKCA0141T
	OKLDCA0302T
	SNFCCA2101T
	SNRSCA0130T
	SNTCCA0102T
	SNVACA0155T

AT&T California

Tandem Homing Plan LATA 724 - Chico



AT&T California

Tandem Homing Plan LATA 726 - Sacramento

